Louisiana State University in Shreveport
Red River Watershed Management Institute
In cooperation with the Parish of Caddo

Project Report:
Caddo Parish Groundwater Monitoring Project

Update for March 1, 2016
Caddo Parish Monitoring Wells
Provisional Data, subject to revision

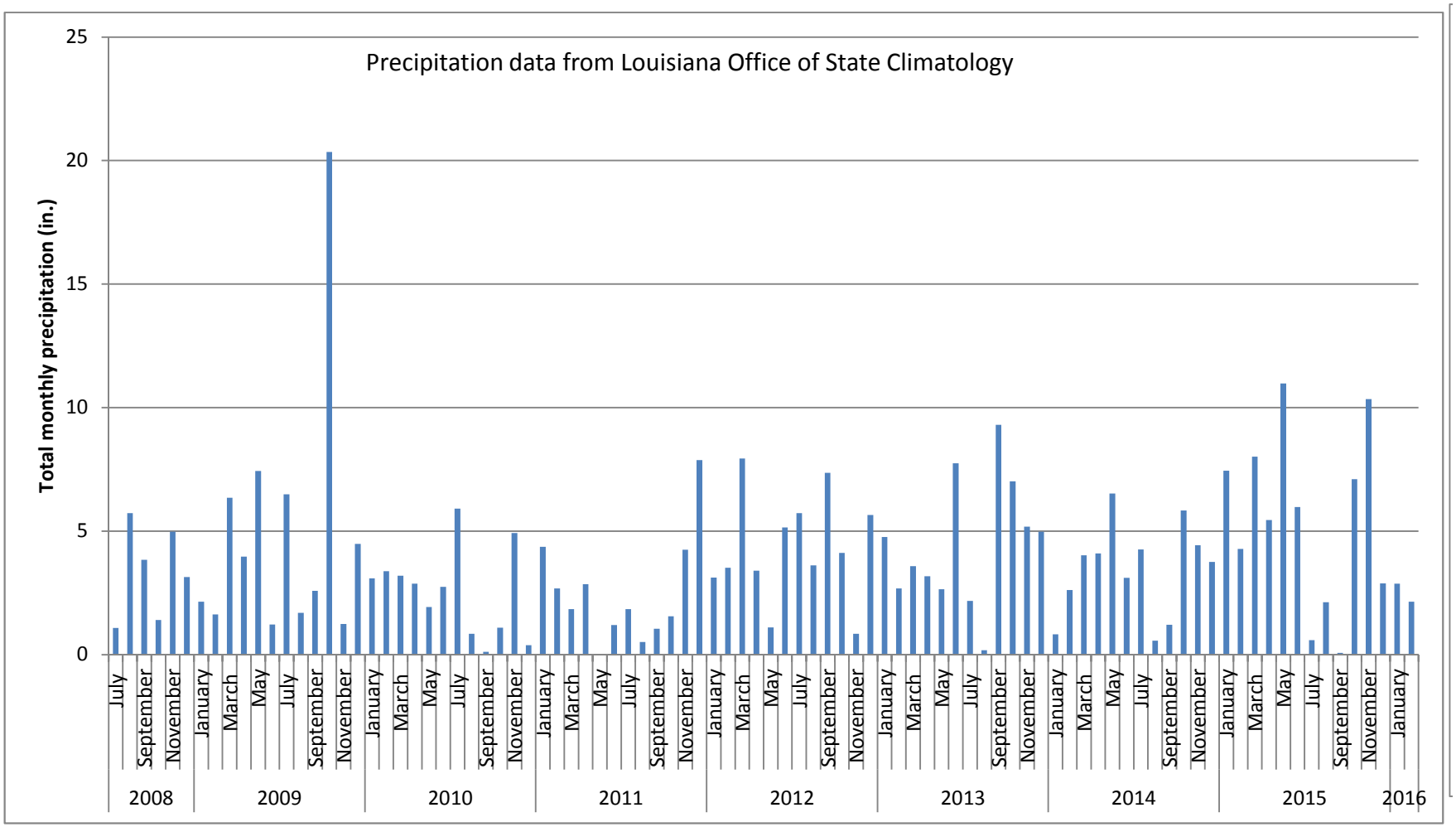
Precipitation data from Louisiana Office of State Climatology
Total monthly precipitation (in.)
25
20
15
10
5
0
July
September
November
January
March
May
2008
2009
2010
2011
2012
2013
2014
2015
2016

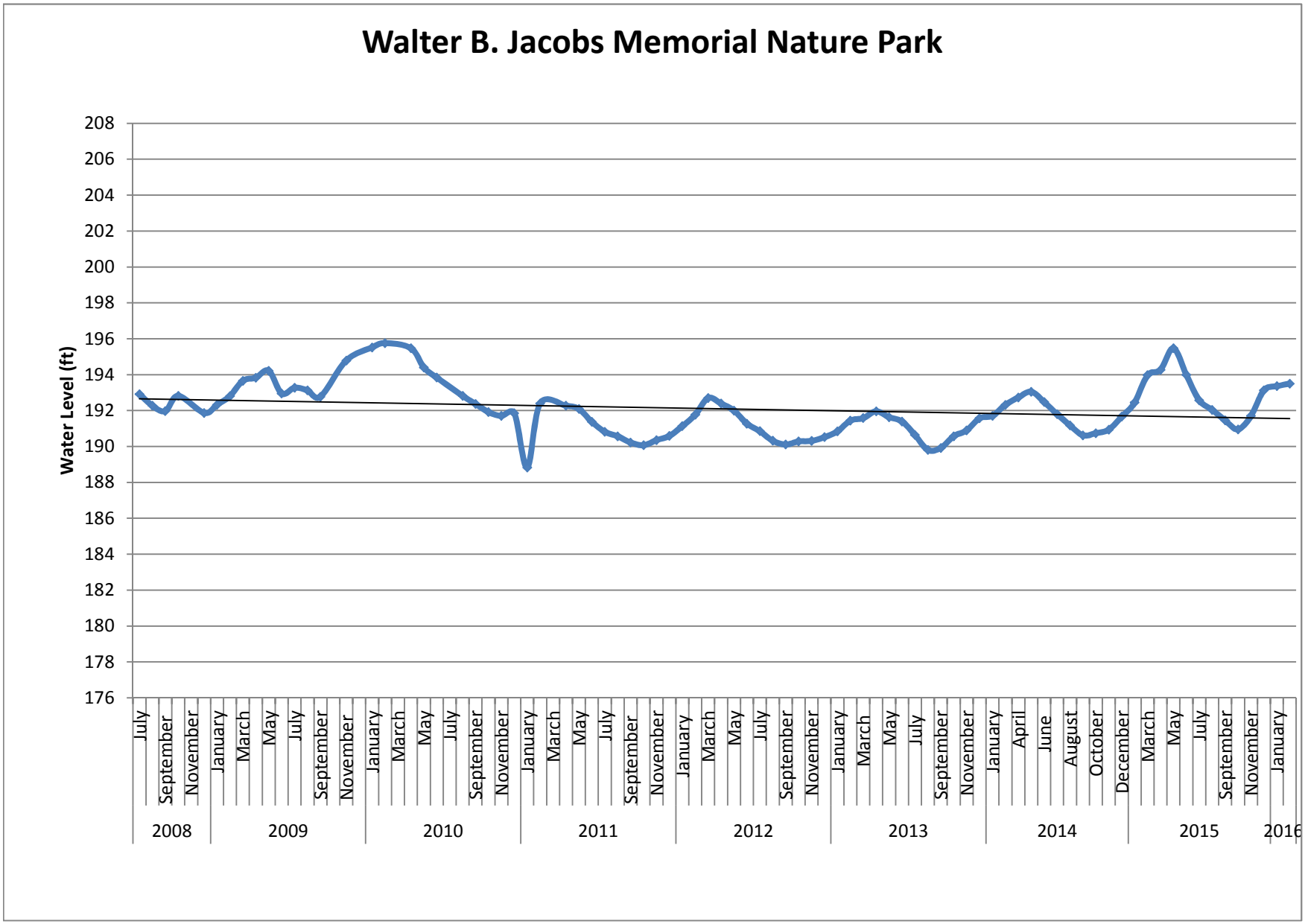
Walter B. Jacobs Memorial Nature Park
Water Level (ft)
208
206
204
202
200
198
196
194
192
190
188
186
184
182
180
178
176
July
September
November
January
March
May
July
September
November
January
March
May
July
September
November
January
March
May
July
September
November
January
March
May
July
September
November
January
March
May
July
September
November
January
April
June
August
October
December
March
May
July
September
November
January
2008
2009
2010
2011
2012
2013
2014
2015
2016

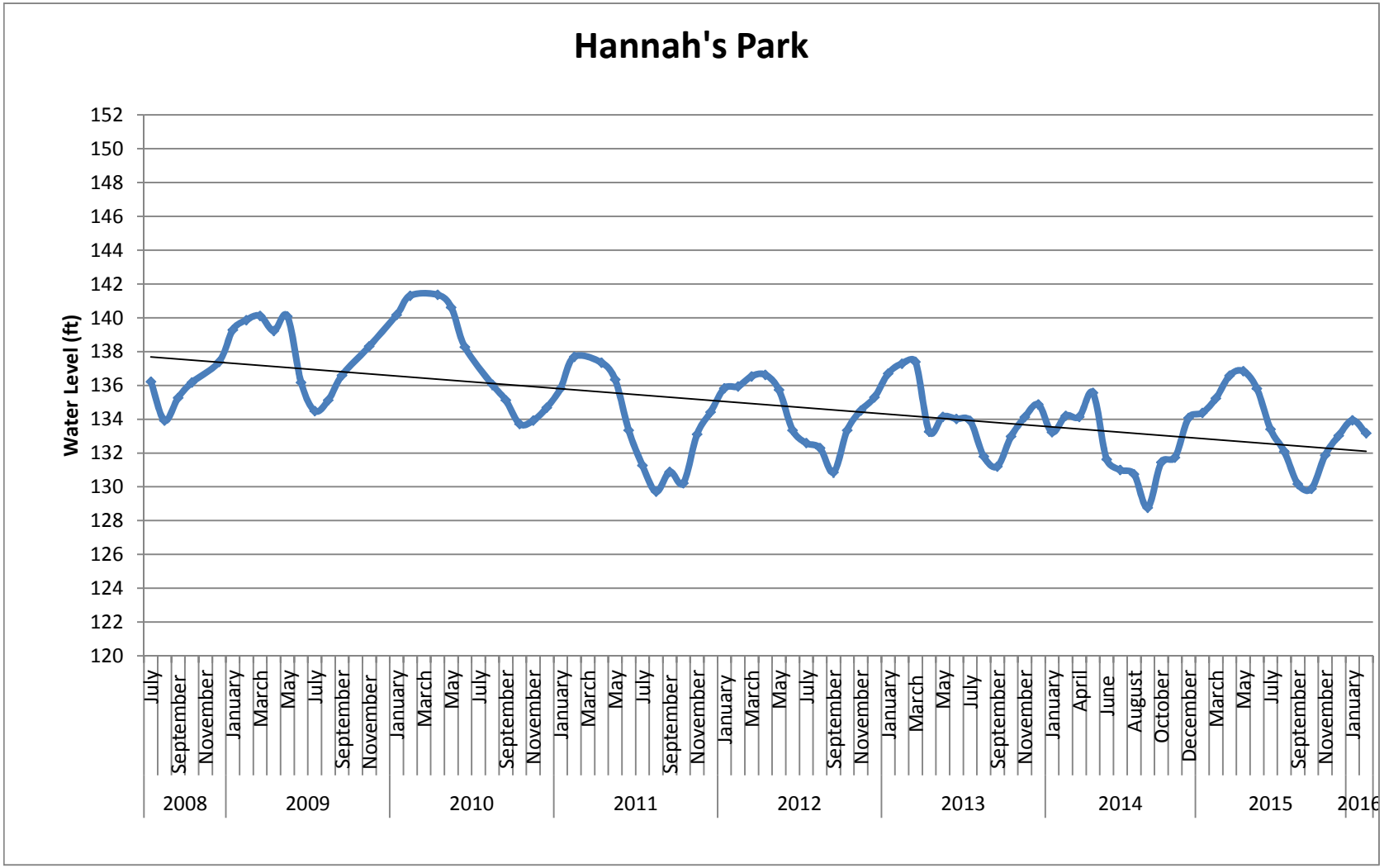
Hannah's Park
Water Level (ft)
152
150
148
146
144
142
140
138
136
134
132
130
128
126
124
122
120
July
September
November
January
March
May
July
September
November
January
March
May
July
September
November
January
March
May
July
September
November
January
March
May
July
September
November
January
March
May
July
September
November
January
April
June
August
October
December
March
May
July
September
November
January
2008
2009
2010
2011
2012
2013
2014
2015
2016

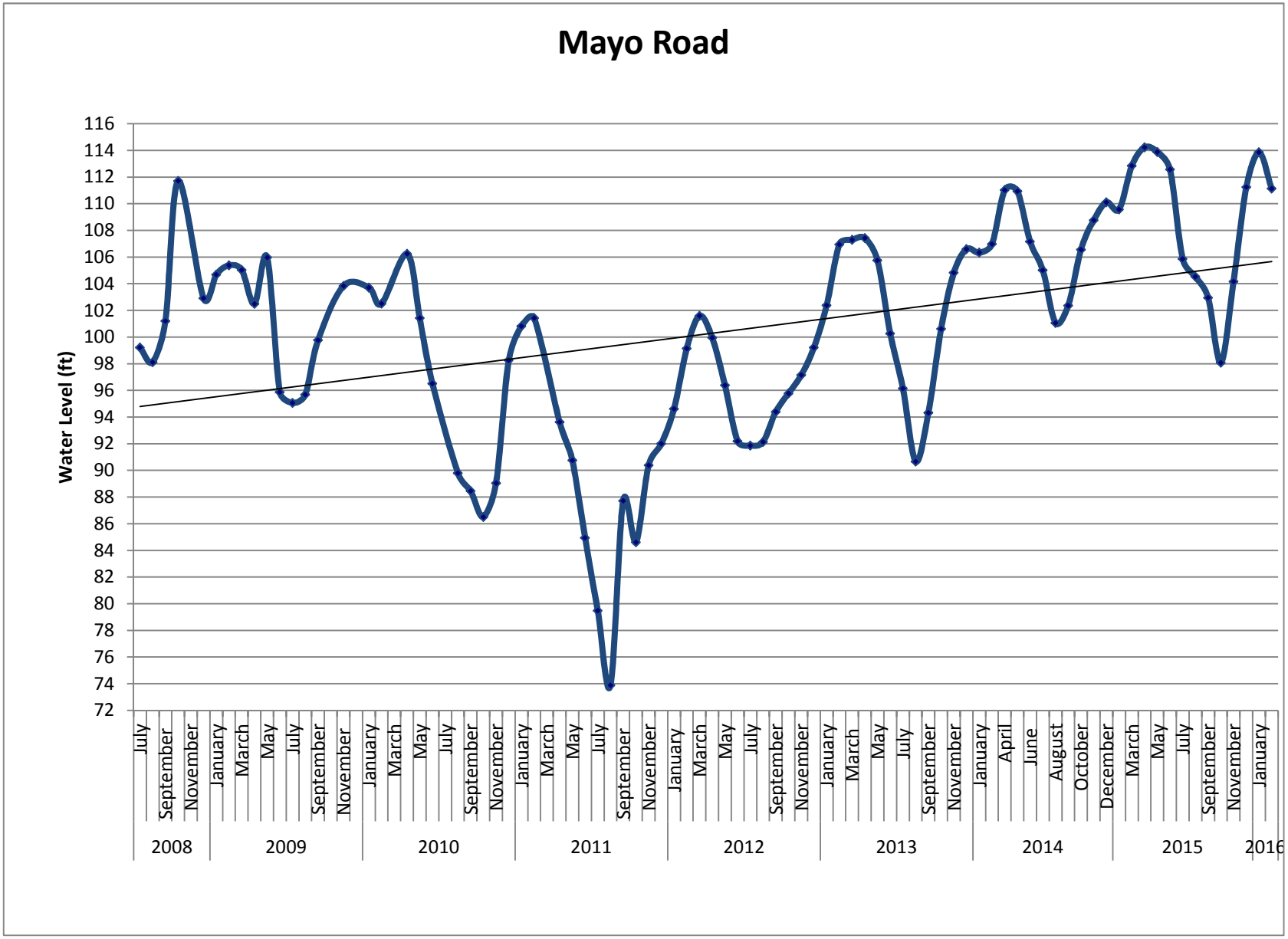
Mayo Road
Water Level (ft)
116
114
112
110
108
106
104
102
100
98
96
94
92
90
88
86
84
82
80
78
76
74
72
July
September
November
January
March
May
July
September
November
January
March
May
July
September
November
January
March
May
July
September
November
January
March
May
July
September
November
January
March
May
July
September
November
January
April
June
August
October
December
March
May
July
September
November
January
2008
2009
2010
2011
2012
2013
2014
2015
2016

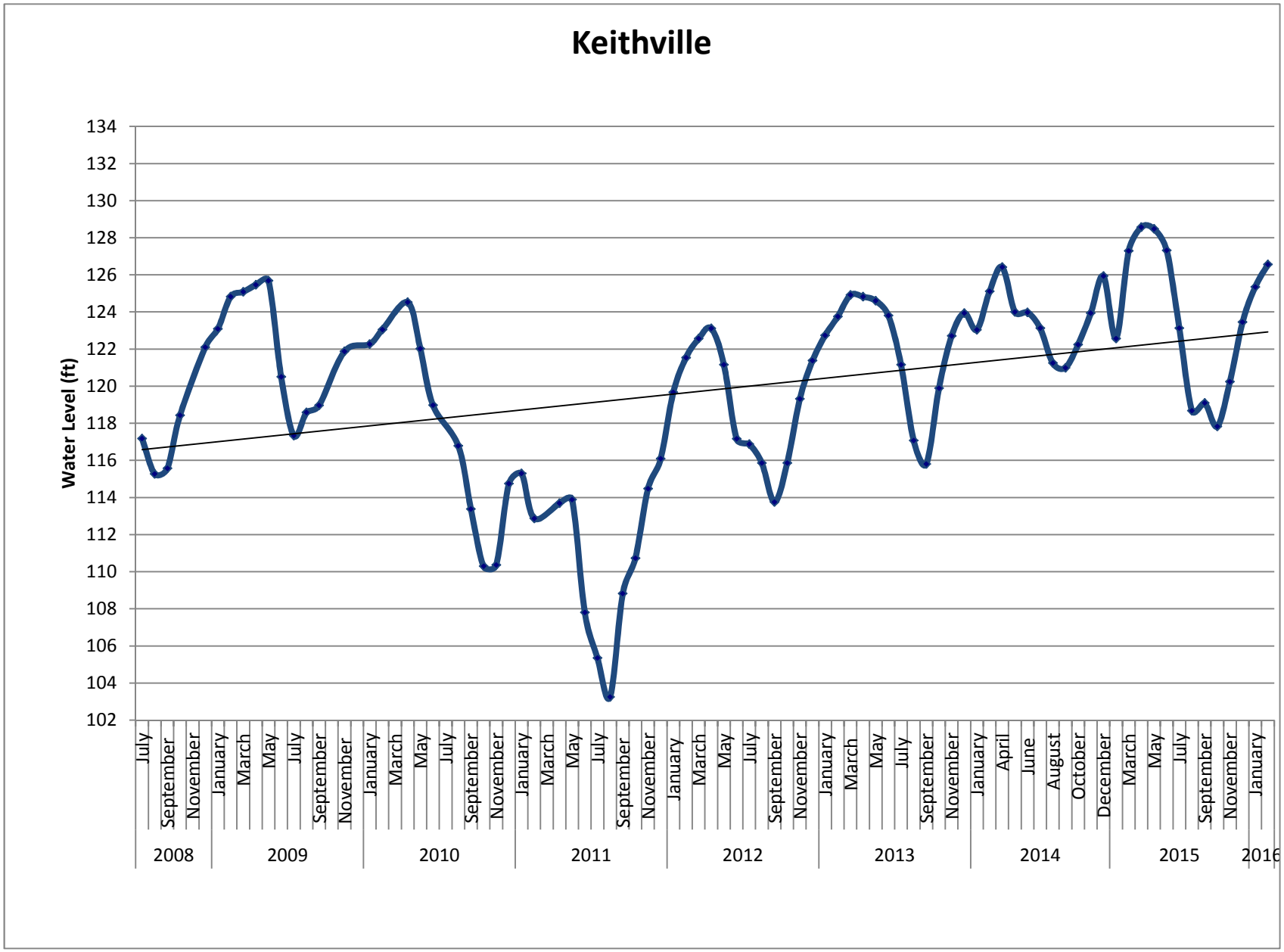
Keithville
Water Level (ft)
134
132
130
128
126
124
122
120
118
116
114
112
110
108
106
104
102
July
September
November
January
March
May
July
September
November
January
March
May
July
September
November
January
March
May
July
September
November
January
March
May
July
September
November
January
March
May
July
September
November
January
April
June
August
October
December
March
May
July
September
November
January
2008
2009
2010
2011
2012
2013
2014
2015
2016

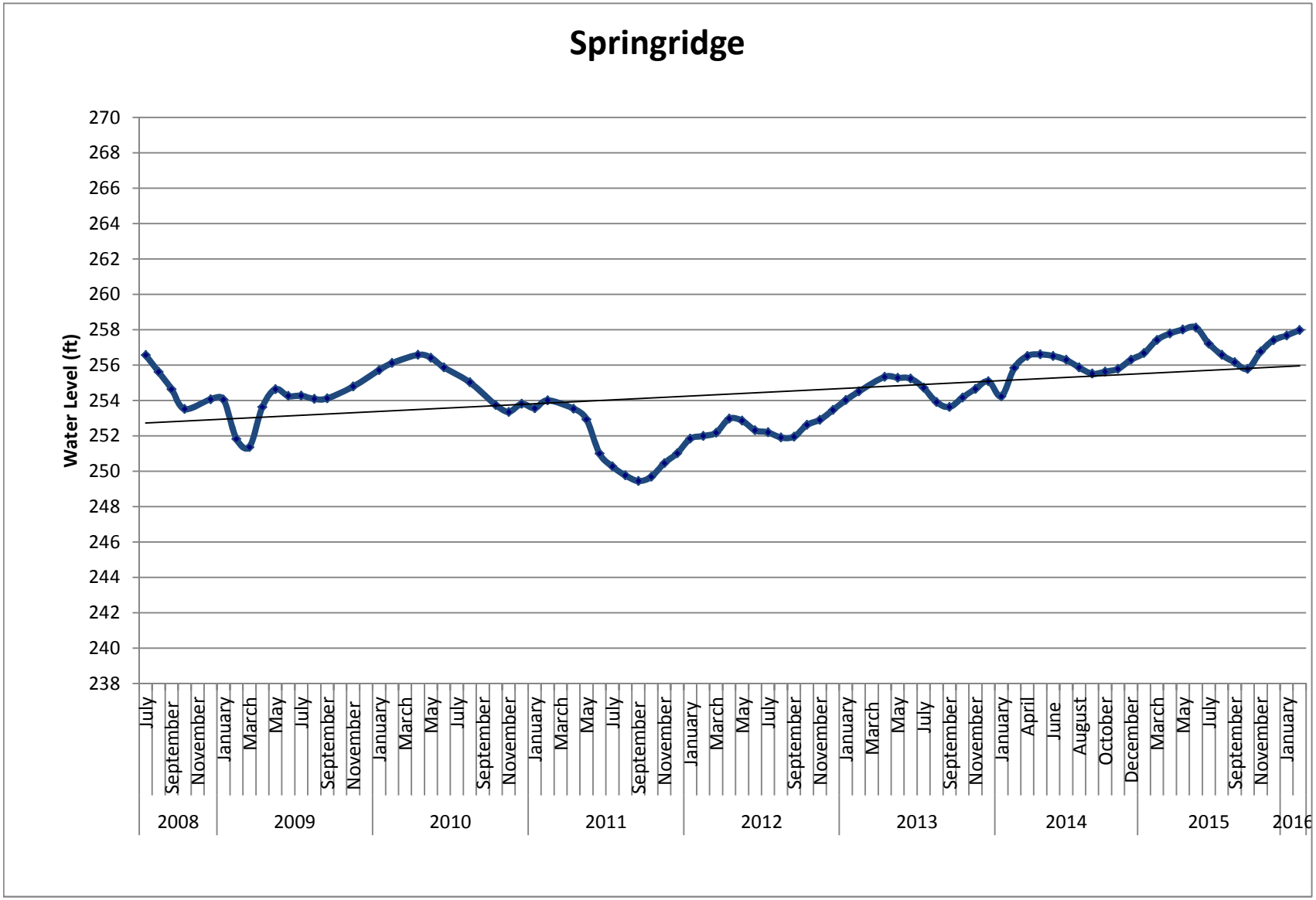
Springridge
Water Level (ft)
270
268
266
264
262
260
258
256
254
252
250
248
246
244
242
240
238
July
September
November
January
March
May
July
September
November
January
March
May
July
September
November
January
March
May
July
September
November
January
March
May
July
September
November
January
March
May
July
September
November
January
April
June
August
October
December
March
May
July
September
November
January
2008
2009
2010
2011
2012
2013
2014
2015
2016

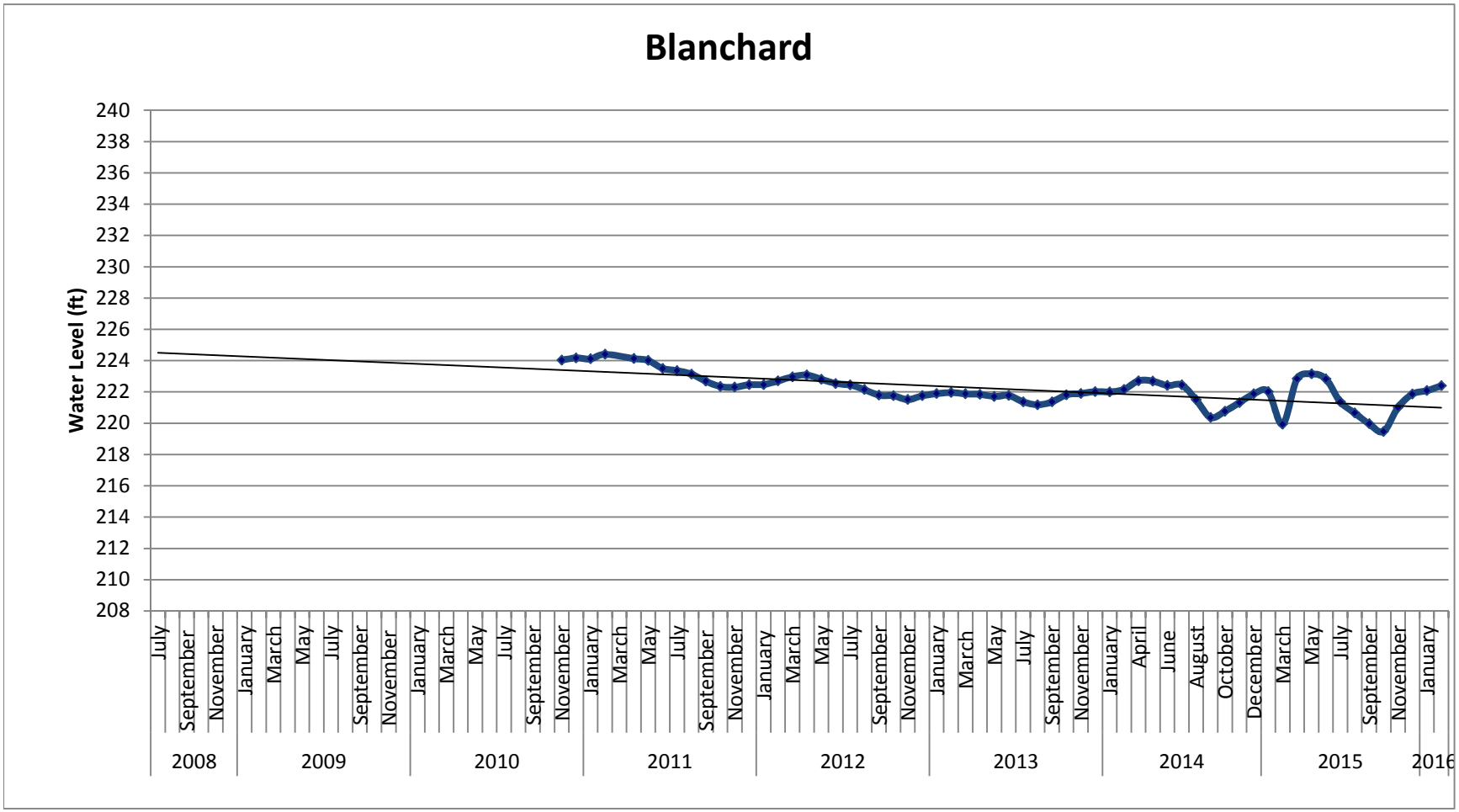
Blanchard
Water Level (ft)
240
238
236
234
232
230
228
226
224
222
220
218
216
214
212
210
208
July
September
November
January
March
May
July
September
November
January
March
May
July
September
November
January
March
May
July
September
November
January
March
May
July
September
November
January
March
May
July
September
November
January
April
June
August
October
December
March
May
July
September
November
January
2008
2009
2010
2011
2012
2013
2014
2015
2016

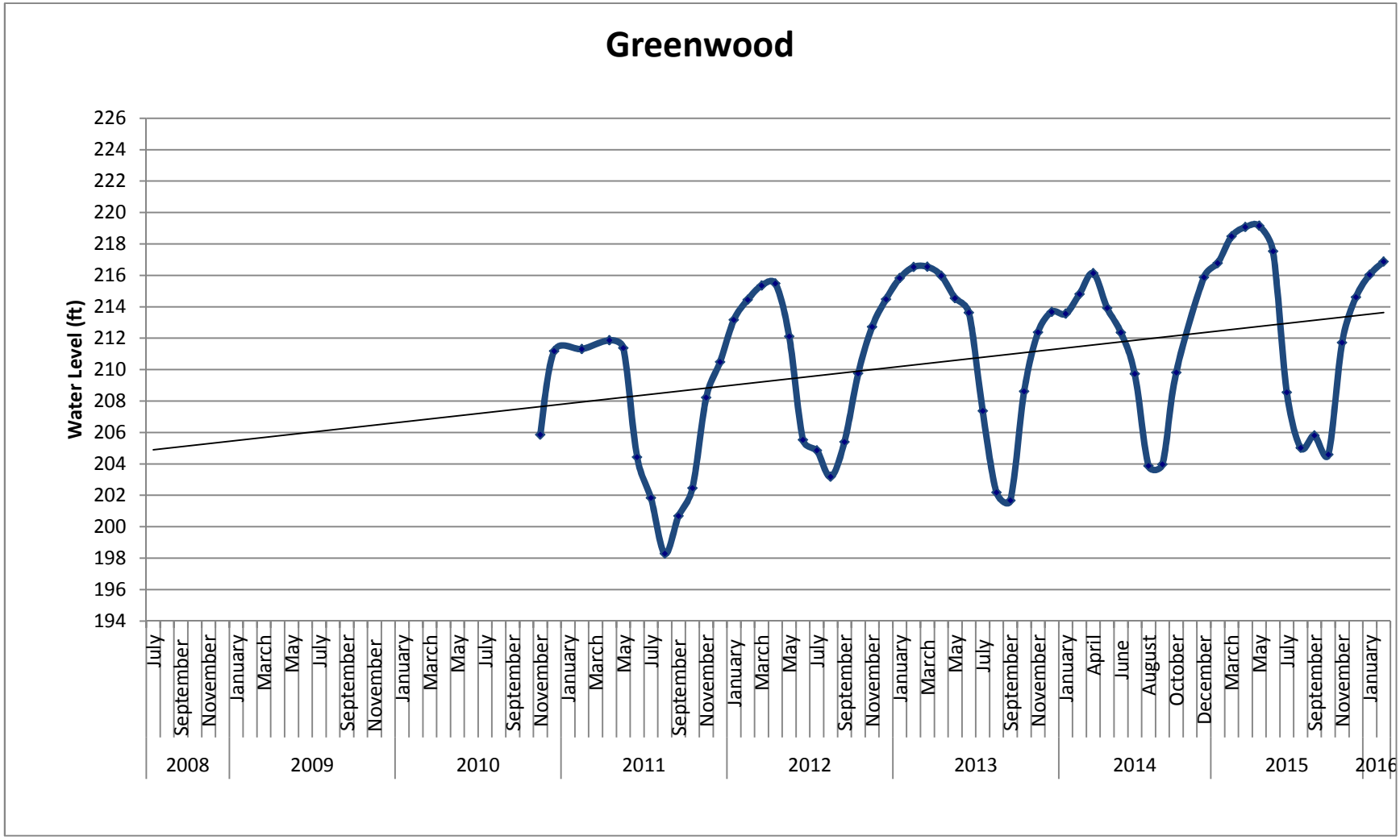
Greenwood
Water Level (ft)
226
224
222
220
218
216
214
212
210
208
206
204
202
200
198
196
194
July
September
November
January
March
May
July
September
November
January
March
May
July
September
November
January
March
May
July
September
November
January
March
May
July
September
November
January
March
May
July
September
November
January
March
May
July
September
November
January
April
June
August
October
December
March
May
July
September
November
January
2008
2009
2010
2011
2012
2013
2014
2015
2016

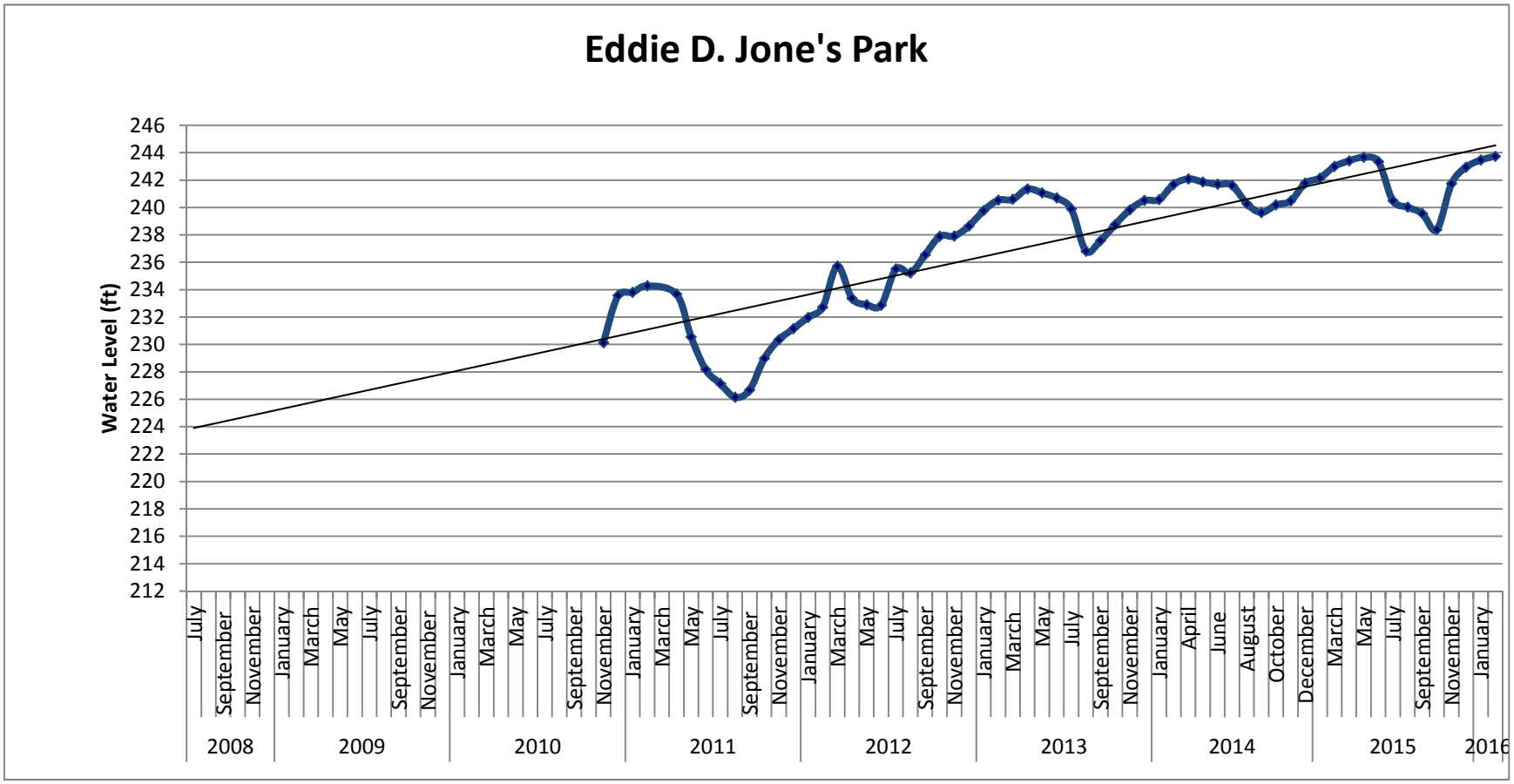
Eddie D. Jone's Park
Water Level (ft)
246
244
242
240
238
236
234
232
230
228
226
224
222
220
218
216
214
212
July
September
November
January
March
May
July
September
November
January
March
May
July
September
November
January
March
May
July
September
November
January
March
May
July
September
November
January
March
May
July
September
November
January
March
May
July
September
November
January
April
June
August
October
December
March
May
July
September
November
January
2008
2009
2010
2011
2012
2013
2014
2015
2016

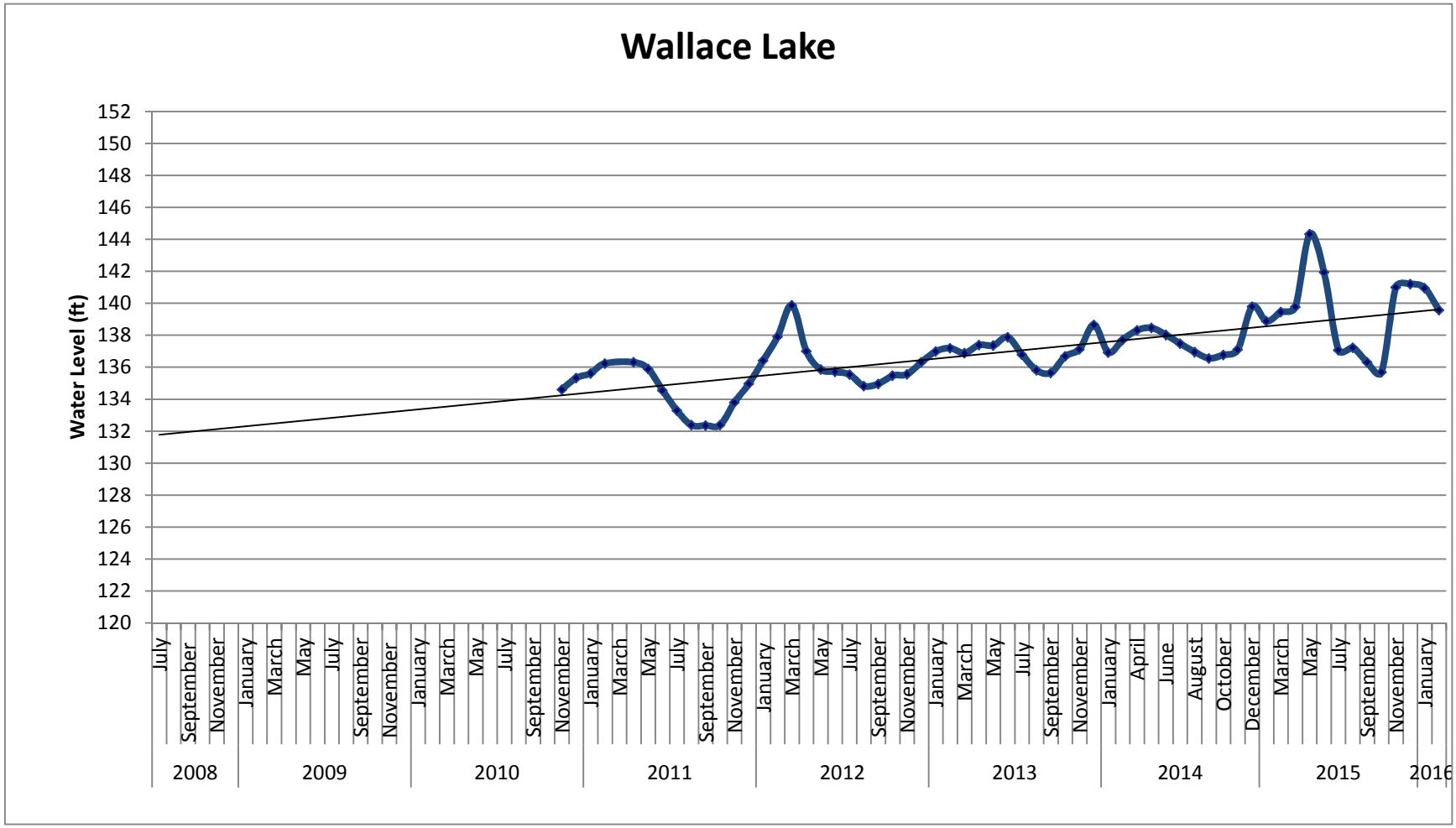
Wallace Lake
Water Level (ft)
152
150
148
146
144
142
140
138
136
134
132
130
128
126
124
122
120
July
September
November
January
March
May
July
September
November
January
March
May
July
September
November
January
March
May
July
September
November
January
March
May
July
September
November
January
March
May
July
September
November
January
March
May
July
September
November
January
April
June
August
October
December
March
May
July
September
November
January
2008
2009
2010
2011
2012
2013
2014
2015
2016

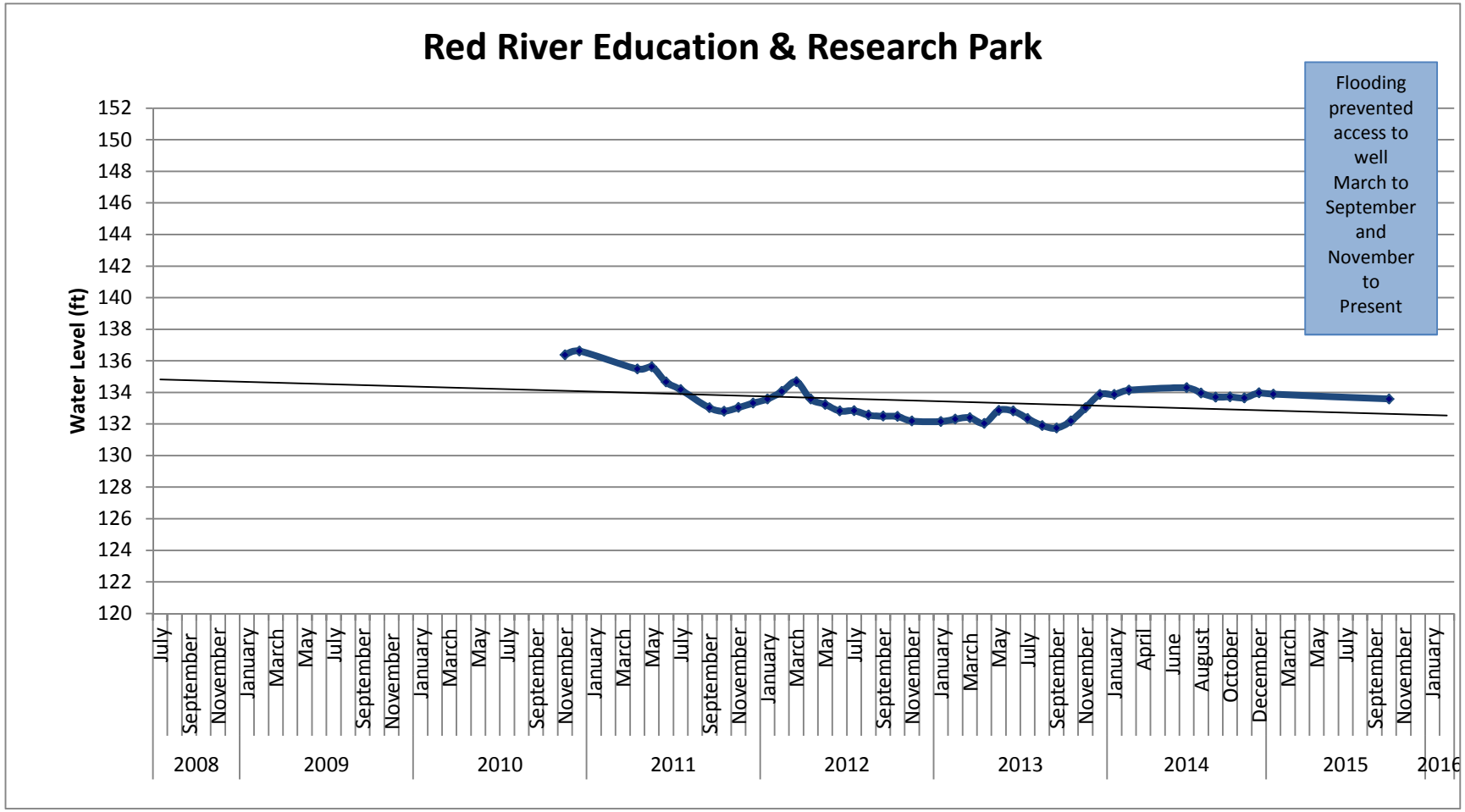
Red River Education & Research Park
Flooding prevented access to well March to September and November to Present
Water Level (ft)
152
150
148
146
144
142
140
138
136
134
132
130
128
126
124
122
120
July
September
November
January
March
May
July
September
November
January
March
May
July
September
November
January
March
May
July
September
November
January
March
May
July
September
November
January
March
May
July
September
November
January
April
June
August
October
December
March
May
July
September
November
January
2008
2009
2010
2011
2012
2013
2014
2015
2016

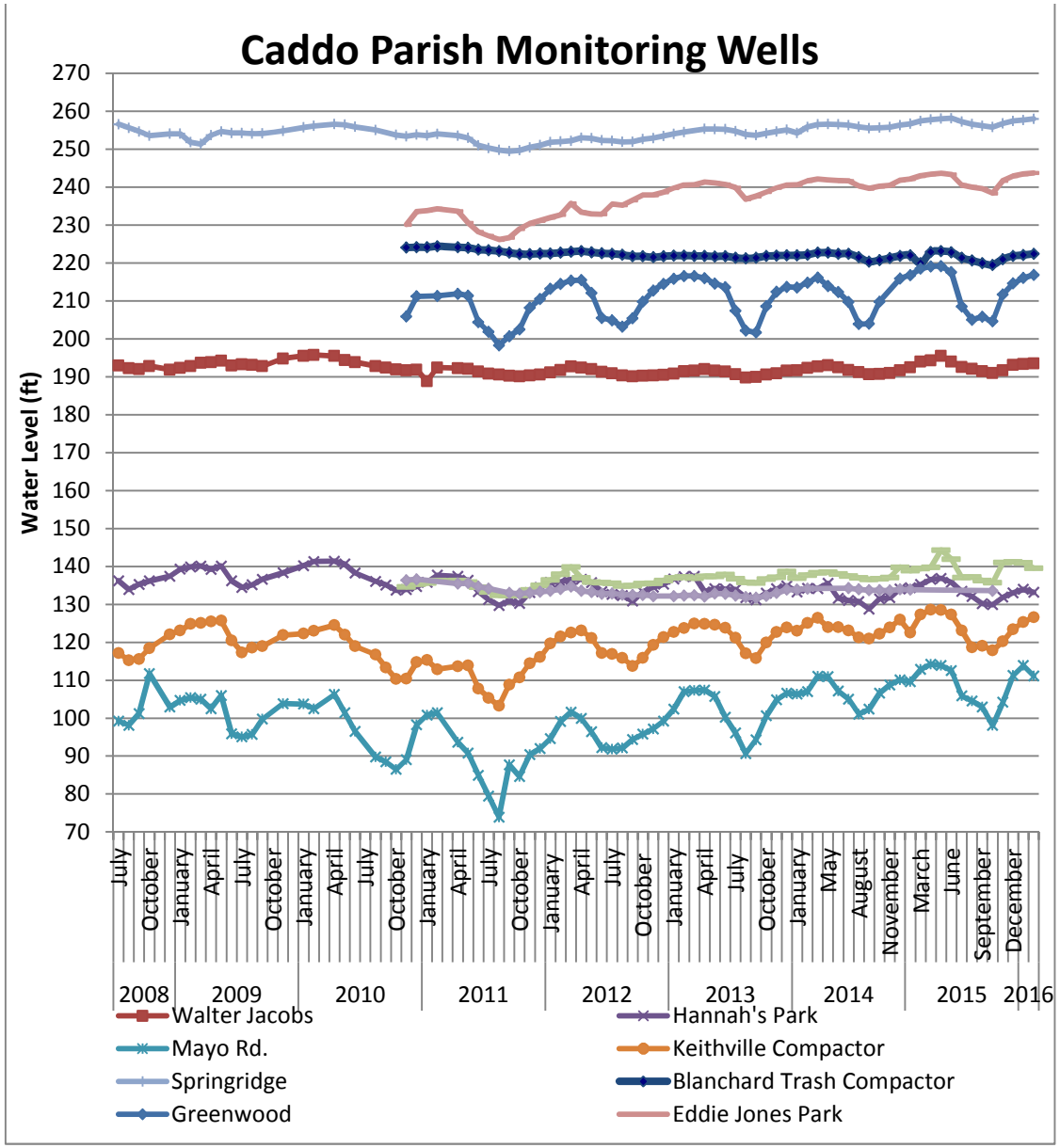
Caddo Parish Monitoring Wells
Water Level (ft)
270
260
250
240
230
220
210
200
190
180
170
160
150
140
130
120
110
100
90
80
70
July
October
January
April
July
October
January
April
July
October
January
April
July
October
January
April
July
October
January
April
July
October
January
May
August
November
March
June
September
December
2008
2009
2010
2011
2012
2013
2014
2015
2016
Walter Jacobs
Hannah's Park
Mayo Rd.
Keithville Compactor
Springridge
Blanchard Trash Compactor
Greenwood
Eddie Jones Park